PACK LIGHTLY

THE ADRIATIC, ISLAND BY ISLAND

Croatia

Which islands actually connect by ferry, what the old towns cost past the cruise-ship hours, and how to build a route that isn't a highlight reel.



p. 28 The island-hop route: which islands, in what order

p. 19 Ferry logistics that actually work in July

p. 33 What an island day costs, printed as a till receipt

47 PAGES EUR PRICES SCHENGEN (ETIAS) EDITION 2026.08

photo: Wikimedia Commons

Start here

the shape of a Croatia trip, what it costs, what to sort first



Croatia's coast rewards a route built around ferries, not a car. Split, Hvar, Korcula, and Dubrovnik form the classic Dalmatian run, each a ferry-hop from the next; Zadar and the inland national parks (Plitvice Lakes, Krka) sit further north for anyone extending the trip. This guide is built around choosing which islands actually fit your dates, since the ferry timetable, not ambition, is what sets the real itinerary.

The shape of a trip

Most first trips run 7 to 10 days: Split as the hub, 2 to 3 islands by ferry, then Dubrovnik to close. Ten to fourteen days adds Zadar and Plitvice Lakes to the north.

What a day costs

Budget travel runs about 55 USD a day, mid-range around 120, captured August 2026. The full breakdown is on page 33.

Sort before you fly

Croatia is a Schengen member since 2023; most nationalities need no visa for stays under 90 days, though ETIAS registration applies from late 2026. Page 35 covers the full booking order.





HOW THE LINKS WORK

Some booking links earn Pack Lightly a commission, at no extra cost to you. Full disclosure is on the last page.

Contents

tap a line to jump straight there

01 The country 06

02 Where to go 09

03 Island-hopping, worked out 18

04 Stay and go deeper 22

05 Routes and itineraries 26

06 When to go, what it costs 31

07 Practical 34

08 Safe and smart 39

09 Tools, print cards, sources 43

QUICK JUMPS

Which islands, in what order 28

Ferry logistics that actually work 19

What an island day really costs 33

Your trip on one page

10 days · 55 to 120 USD/day · best May, Jun or Sep

If you read nothing else, this page is the trip. The classic first-timer route runs Split to Hvar to Korcula to Dubrovnik by ferry over 7 to 10 days. Budget from the bars below, not from peak-August rack rates. Book the inter-island ferries and the first Split nights 4 to 6 weeks out; everything else is easier to arrange once you land.

THE ROUTE



BUDGET PER DAY



BOOK FIRST

01	International flights, 6 to 8 weeks out	Skyscanner
02	Inter-island ferries, 4 to 6 weeks out in July/August	Omio
03	eSIM, install before departure	Saily

BEST MONTHS



best: warm sea, full ferry timetable, lighter crowds

shoulder: cooler sea, thinner ferry schedule

peak heat and crowds (Jul-Aug) or too cold to swim (Nov-Mar)

Croatia at a glance

scores 0-100 · pack-lightly country-comparison data

SCORECARD

Tourist infrastructure	80
Safety	90
Budget friendly	60
Nature	90
Food and drinks	80
Culture	85

Budget travel	55 USD/day
Mid-range	120 USD/day
Luxury	280 USD/day

BEACH · CULTURE · NATURE · ROADTRIP

source: country-comparison tool, 2026-08

SIX FRAMES OF THE TRIP













photos: Wikimedia Commons

01

The country

What Croatia is, what it is not, who goes, and the five regions worth knowing before you pick an island route.

IN THIS CHAPTER

One country, five regions, four readers 07

What Croatia is

3.9M people · 1,200+ islands · Schengen since 2023

A republic of roughly 3.9 million people on the Adriatic's eastern shore, with over 1,200 islands and islets, only around 50 of them inhabited. Zagreb is the political and cultural capital inland; Split and Dubrovnik anchor the coast, where nearly all foreign visitors actually go. Croatia joined the Schengen Area in January 2023, which removed border checks with most neighboring EU countries and, for many nationalities, simplified entry to a straightforward 90-day allowance rather than a separate visa process.

CAPITAL
Zagreb
inland, separate trip from the coast

POPULATION
3.9M
1,200+ islands

CURRENCY
EUR
eurozone since 2023

BEST MONTHS
May-Jun, Sep
warm sea, lighter crowds

FIVE REGIONS, FIVE CHARACTERS



Split

the ferry hub · a Roman palace as a living old town

Where almost every island route starts and ends. Diocletian's Palace is not a ruin behind glass; people live and run bars inside its walls.



Hvar and the central islands

lavender fields · nightlife town · quieter coves further out

Hvar Town runs the loudest nightlife in Dalmatia; the rest of the island, and the Pakleni islets just offshore, run much quieter.



Dubrovnik

the walled city · cruise-ship hours to plan around

The UNESCO old town everyone pictures, at its best before 9am or after 5pm when the cruise-ship crowds have cleared out.



Zadar and the national parks

Plitvice, Krka · a 14-day-trip extension, not a first-timer add-on

Zadar's Sea Organ and the turquoise cascades of Plitvice Lakes sit north of the classic island run, worth a dedicated few days.

WHO THIS GUIDE IS WRITTEN FOR

First-time island hopper
7 to 10 days, mid-range, the Split to Hvar to Korcula to Dubrovnik run.

Sailing couple
A skippered or bareboat charter through the central islands instead of ferries.

Budget backpacker
55 USD a day, hostel dorms, deck-class ferry tickets over cabins.

Family road trip
Fewer islands, more driving, Plitvice and Krka added for the kids.

02

Where to go

Four islands, two old towns, two national parks. Pick your combination before your dates: the coast in August is a different trip than the coast in June.

IN THIS CHAPTER

Split 09

Hvar 10

Korcula 11

Dubrovnik 12

Zadar 13

Plitvice Lakes and Krka national parks 14

Beaches worth the detour 15

Diving and the marine sites 16

Zagreb, briefly 17

Split

the ferry hub · 2 nights minimum · best May-Jun, Sep


DIOCLETIAN'S PALACE, SPLIT

Split is the trip's engine room: nearly every island ferry in Dalmatia departs from its harbor, and the old town itself is a genuine Roman palace, not a recreation. Emperor Diocletian built his retirement palace here in the 4th century; sixteen centuries later, people still live inside its walls, and the peristyle square hosts evening drinks where Roman columns once stood.

Two nights is the minimum to see the palace properly and catch an early ferry out. Book a room inside or near the palace walls for the walking distance, or Bacvice for a beach-adjacent base with easier access to the harbor.

The palace basement halls and peristyle are free to walk through at any hour. The cellars, cathedral tower, and Jupiter's Temple charge separate entry fees.

Split is also famous as a Game of Thrones filming location; several walking tours lean on this angle if that draws you more than the Roman history does.

Diocletian's Palace peristyle

The central square; quietest early morning before the cruise-ship crowds and tour groups arrive.

Cathedral of Saint Domnius

Built inside Diocletian's own mausoleum; the bell tower climb rewards with a full harbor view.

Marjan Hill

A short walk or bike ride from the old town; pine forest trails and a viewpoint over the whole city and harbor.

Bacvice Beach

A sandy city beach a 10-minute walk from the palace, unusual for the mostly-pebble Dalmatian coast.

GO DEEPER

The full Croatia best-places ranking and the ferry logistics on page 19 cover the rest of the route planning in more depth than fits here.

Hvar

lavender and nightlife · 2 nights · best May-Jun, Sep



Hvar Town runs Dalmatia's loudest nightlife scene, a genuine draw for some travelers and a reason to look elsewhere for others. The island itself is quieter and greener than its reputation: lavender fields bloom across the interior in June, and the Pakleni Islands, a short water-taxi ride from the harbor, offer the swimming coves the town's stone waterfront lacks.

Two nights covers the town and a Pakleni Islands day trip. The Spanish Fortress above town, a steep 20-minute climb, gives the best sunset view over the harbor and the islets scattered offshore.

Lavender blooms roughly mid-June through early July. Outside that window, the fields are green rather than purple.

Hvar Town hotel rates spike hardest of any Dalmatian stop in July and August. Booking 2 to 3 months ahead matters more here than almost anywhere else on the coast.

Spanish Fortress

A steep climb above town; the reward is the best sunset view on the island.

Pakleni Islands

A short water-taxi hop from the harbor; the swimming coves Hvar Town's stone waterfront does not have.

Lavender fields (interior)

Best reached by scooter or tour from town; peak bloom is mid-June to early July.

St. Stephen's Square

One of the largest squares in Dalmatia, ringed by cafes; the town's evening gathering point.

READ ON The full Croatia islands guide covers all 18 Adriatic islands worth knowing, beyond the four in this route.

Korcula

Marco Polo's disputed birthplace · 2 nights · quieter than Hvar



The herringbone street layout is a genuine climate-design feature, not decoration: it channels the summer sea breeze and blocks the worst of the winter wind.

Korcula's old town sits on a small peninsula, its streets laid out in a herringbone pattern designed centuries ago to funnel sea breeze through the summer heat and block harsh sun. The island claims (with genuine historical dispute) to be Marco Polo's birthplace, and a small house near the town walls markets itself as his family home regardless of the uncertainty.

Two nights covers the old town and a wine-tasting detour into the island's interior, known for indigenous grape varieties rarely found outside Croatia. Korcula runs noticeably calmer than Hvar, the better stop for travelers who want the Dalmatian island experience without the nightlife.

St. Mark's Cathedral

The old town's centerpiece, built from local limestone with visible Venetian influence.

City walls walk

A shorter, quieter version of Dubrovnik's famous walls walk, without the crowds or the fee.

Interior wine estates

Home to Grk and Posip, indigenous white grape varieties grown almost nowhere else.

Lumbarda beaches

A short bus or taxi ride from town; rare sandy beaches on an otherwise pebble-and-rock coast.

MORE ON THE SITE Food and wine specifics for the island are covered in the Croatia food and drinks page.

Dubrovnik

the walled city · 2-3 nights · plan around cruise-ship hours


DUBROVNIK'S WALLS

Dubrovnik's old town, entirely encircled by 16th-century walls, is the single most photographed spot in Croatia and, on a cruise-ship day, one of the most crowded. Up to several ships can dock at once, each releasing thousands of passengers into a old town small enough to walk end to end in twenty minutes; timing a visit around the ship schedule matters more here than in any other Croatian stop.

Two to three nights covers the walls walk, a cable car up Mount Srd for the full skyline view, and enough slack to wait out the busiest midday hours. Game of Thrones filming-location tours are widely available for fans of the show, built around King's Landing locations throughout the old town.

Check the Dubrovnik port authority's daily cruise schedule (published online) the night before. A zero-ship day changes the entire experience of the walls walk.

The walls walk has almost no shade. Start at opening (usually 8am) in summer; midday heat on stone with no cover is genuinely punishing.

City Walls walk

Roughly 2km, 1-2 hours; start early to beat both the heat and the crowds.

Mount Srd cable car

A short ride above the old town for a full panoramic view; sunset is the busiest and best time.

Lokrum Island

A 15-minute ferry from the old harbor; a genuine escape from the crowds with swimming spots and peacocks.

Stradun

The old town's main limestone-paved street; polished to a shine by centuries of foot traffic.

KEEP READING

Access rules for the walls and nearby religious sites sit in the religious landmarks write-up.

Zadar

the Sea Organ · 2 nights · gateway to Plitvice and Krka


ZADAR'S WATERFRONT

The Sea Organ sounds different depending on wave conditions; a calm sea produces near-silence. Check the forecast if the sound is the specific draw.

Zadar sits north of the classic Split-to-Dubrovnik run and works best as a base for the inland national parks rather than a stop on the island-hopping itinerary itself. Its two signature attractions are architectural experiments: the Sea Organ, stone steps that turn waves into ambient music through underwater pipes, and the adjacent Sun Salutation, a solar-powered light installation that activates at dusk.

Two nights covers the old town and Roman forum, with day trips to Plitvice Lakes (roughly 2 hours by car) or Krka National Park (about 1 hour) fitting naturally from here.

Sea Organ and Sun Salutation

Best experienced together at sunset; the light installation activates as the sky darkens.

Roman Forum

Free to walk through; the ruins sit directly beside the medieval old town without a formal boundary.

Zadar Archipelago

Kornati and Dugi Otok are reachable on a day-boat tour; quieter than the central Dalmatian islands.

READ ON

The national parks reachable from Zadar are covered in full on the next page.

Plitvice Lakes and Krka national parks

2 of 9 national parks · day trip or 1-night stop · book Plitvice tickets ahead



Plitvice tickets are time-slotted and sell out on summer weekends. Book online at least a few days ahead in July and August.

Plitvice Lakes, Croatia's oldest and most visited national park, strings 16 turquoise lakes together with waterfalls and wooden boardwalks that route visitors directly over and beside the water. It sits inland between Zagreb and the coast, roughly 2 hours from Zadar or Zagreb by car, and timed-entry tickets are required in peak season to manage crowd flow on the narrower boardwalk sections.

Krka National Park, closer to Zadar at about an hour's drive, centers on Skradinski Buk waterfall and, unlike Plitvice, allowed swimming in a designated area for years (a policy that has shifted periodically; confirm current rules before planning around it). Krka works well as a lighter half-day alternative when Plitvice tickets are sold out.

Plitvice Lakes: Upper and Lower

Two connected trail systems; the Lower Lakes route is shorter, the Upper Lakes route covers more of the park.

Skradinski Buk, Krka

The park's signature waterfall, reachable by a short boardwalk from the visitor entrance.

THE LONG VERSION

All 9 of Croatia's national parks, access notes included, are ranked in the national parks breakdown.

Beaches worth the detour

mostly pebble, a handful of sand · windsurf and snorkel spots



Water shoes are worth packing; much of the coast is rocky underfoot even where the beach itself looks sandy from a distance.

Croatia's coast runs mostly pebble and rock rather than sand, a fact that surprises first-time visitors expecting Caribbean-style beaches. Water clarity makes up for it: the Adriatic here is some of the clearest swimming water in the Mediterranean, and several beaches specifically reward the detour, whether for the clarity, the sand, or a genuine windsurf and kitesurf scene.

Bol on the island of Brac has Zlatni Rat, Croatia's most photographed beach, a shifting sand-and-pebble spit that changes shape with the current and wind. Viganj on the Peljesac Peninsula runs one of the Adriatic's most consistent windsurf conditions, a genuine draw for the sport rather than a footnote.

Zlatni Rat, Bol (Brac)

Croatia's most photographed beach; a short ferry from Split or Hvar.

Viganj, Peljesac Peninsula

A serious windsurf and kitesurf base, consistent thermal winds through summer afternoons.

Sakarun, Dugi Otok

A rare genuine sand beach with shallow turquoise water, reached via the Zadar archipelago.

Stiniva, Vis

A dramatic cove accessible only by boat or a steep trail; consistently ranked among Europe's best beaches.

ON THE WEBSITE The full beach ranking with windsurf and snorkel conditions sits in the Croatia beaches rundown.

Diving and the marine sites

wrecks, caves, and clear water · Vis and the Kornati islands



The Blue Cave effect depends on direct midday sun and calm water. A cloudy morning or rough sea can mean a much dimmer, less blue interior.

Croatia's diving draws on two things most Mediterranean coasts do not offer together: genuinely clear water and a real concentration of WWII and older shipwrecks around Vis, a former military-restricted island only opened to foreign visitors in 1989. The Kornati archipelago, a national park of over 140 mostly barren islands, adds dramatic underwater cliffs alongside the wrecks.

The Blue Cave on Bisevo island, reachable from Vis or Hvar, is the most-booked single day trip: sunlight refracts through an underwater opening to light the cave interior an intense electric blue, best seen between 11am and noon when the sun angle is right.

Blue Cave, Bisevo

A snorkel or boat-tour visit, not a scuba site; the light effect is the entire point.

Vis wrecks

WWII-era wrecks in clear water, off an island only open to foreigners since 1989.

Kornati National Park

Over 140 islands and islets; dramatic underwater cliffs alongside the wreck dives.

MORE DETAIL

Site-by-site detail and operator notes sit in the Croatia diving guide.

Zagreb, briefly

inland capital · a separate trip from the coast



Zagreb feels like a different country from the coast: a Central European capital of cafe culture, Austro-Hungarian architecture, and a genuinely good museum scene, including the Museum of Broken Relationships, an unusually specific and popular concept museum built from donated objects and stories. Most coastal itineraries skip it entirely, flying directly into Split or Dubrovnik.

Worth two or three days as a standalone city trip, or as the first stop on the 14-day route north-to-south through Plitvice Lakes down to the coast. The Advent Christmas market, running through December, is repeatedly ranked among Europe's best.

03

Island-hopping, worked out

Ferry logistics that actually work in July, ferry vs sailing charter vs bus, and the etiquette that separates a good island visit from an intrusive one. No other trip prepares you for this the way Croatia does.

IN THIS CHAPTER

Ferry logistics that actually work 19

Ferry vs sailing charter vs bus 20

Old-town etiquette and cruise-ship timing 21

Ferry logistics that actually work

Jadrolinija runs the network; book ahead in July and August specifically

Jadrolinija operates the state ferry network connecting Split to the central Dalmatian islands, running both car ferries (slower, cheaper, take vehicles) and passenger-only catamarans (faster, pricier, foot passengers only). Most island-hop itineraries use the catamarans between Split, Hvar, and Korcula, since the connection times are shorter and the ports sit closer to each old town center.

ROUTE	DURATION	FREQUENCY	BOOK AHEAD
Split to Hvar	1h (catamaran)	Several daily in summer, fewer off-season	2-3 days in July/Aug, walk-up fine off-season
Hvar to Korcula	1h (catamaran)	1-2 daily	2-3 days in July/Aug; this leg sells out first
Korcula to Dubrovnik	3h (catamaran) or 2.5h (bus via bridge)	1 daily ferry; bus more frequent	Bus rarely needs advance booking; ferry does in peak season
Split to Dubrovnik direct	4.5-5h (coastal ferry, seasonal)	A few times weekly, summer only	Book if skipping the islands entirely

schedule pattern: Jadrolinija summer timetable, verified 2026-08

Catamaran tickets are seat-assigned and can sell out on the Hvar to Korcula leg specifically in July and August. Book that one first if the rest of the route is flexible.

Car ferries take walk-on foot passengers without a reservation almost year-round; they are the fallback if a catamaran is sold out, just slower.

WORTH A READ The full Croatia islands page covers ferry connections for all 18 islands worth knowing.

Ferry vs sailing charter vs bus

the choice that sets your route flexibility more than any single island does

How you move between islands changes what the trip actually looks like day to day. The three main formats trade off cost, flexibility, and how much of the route you control versus a fixed timetable.

FORMAT	TYPICAL COST/DAY	WHAT IT IS	BEST FOR
Ferry-hop, no car	15-40 USD transport	Jadrolinija catamarans and car ferries between fixed ports, on foot.	First-timers and budget trips; the entry point to a real island route.
Rental car + ferry	45-80 USD (car + ferry)	Drive the mainland coast, take car ferries to islands with road networks.	Families and travelers who want beach flexibility beyond old-town centers.
Sailing charter	150-400 USD (skippered, split per person)	A skippered or bareboat yacht, sleeping aboard or in marina, own route and timing.	Groups of 4-8 who want to reach coves and islets no ferry serves.

price range: Pack Lightly Croatia cluster + operator listings, 2026-08

A rental car is genuinely useful on the mainland coast between Split and Dubrovnik but becomes a liability once you're island-hopping; most old towns restrict or ban cars entirely.

A bareboat charter requires a sailing license or a demonstrated competency check with the charter company; a skippered charter needs neither.

GO DEEPER

Stay-area picks with live pricing for each stop sit in the next chapter, starting on page 23.

Old-town etiquette and cruise-ship timing

what overtourism actually looks like here, and how to route around it

Dubrovnik in particular has run a formal daily cap on cruise-ship arrivals since 2019, a direct response to a UNESCO warning about overcrowding in the walled old town. The cap limits ships to two per day where possible, but does not eliminate the effect: a single large ship can still release several thousand passengers into a old town small enough to walk end to end in twenty minutes.

Local residents in Dubrovnik, Split, and Hvar have grown increasingly vocal about the volume of short-stay tourism, particularly rental-driven housing pressure in old town centers. Basic courtesy travels far here: keep voices down in residential alleys after dark, do not photograph private doorways or windows without asking, and choose accommodation and restaurants that are locally run where the difference is visible.

READ ON

Stay-area picks with live pricing for Split, the islands, and Dubrovnik are next, starting on page 23.

04

Stay and go deeper

Where to sleep at each stop, and the tours worth booking ahead instead of arranging on the ground.

IN THIS CHAPTER

Split and Hvar 23

Korcula and Dubrovnik 24

Zadar and Plitvice Lakes 25

Where to stay: Split and Hvar

prices per night, double room · book Hvar Town well ahead in peak season

Book only your first two Split nights ahead; walk-in rates outside the old town often beat online ones outside peak weeks (May-June, September). Hvar Town is the exception: its hotel rates spike hardest of any Dalmatian stop in July and August, and rooms near the harbor sell out 2 to 3 months ahead.

Split

hostel 18 USD mid 65 USD comfort 150 USD

Inside the palace walls for atmosphere and walking distance to the ferry terminal, Bacvice for a beach-adjacent base. Check what a room costs near Diocletian's Palace before you commit.

Hvar Town

hostel 25 USD mid 110 USD comfort 280 USD

Book the harbor-adjacent rooms well ahead in July and August; the island's quieter interior towns run noticeably cheaper. Compare room options in Hvar Town.

Rooms and apartments across both stops, filtered to what is actually bookable tonight. **Find Stays**

TOURS WORTH PAYING FOR

Split Game of Thrones tour and history walk, top-rated all-inclusive

from 46 USD

5.0 (138 reviews)

Split walking tour: history, legends and tales

from 25 USD

5.0 (65 reviews)

Sunset sailing tour on the Pakleni Islands

from 94 USD

5.0 (16 reviews)

Where to stay: Korcula and Dubrovnik

prices per night, double room · Dubrovnik books out furthest ahead of any stop

Korcula's old town has limited room inventory, worth booking 3 to 4 weeks ahead in summer. Dubrovnik books out furthest of any stop on this route; rooms inside or near the old town walls for peak-season dates are worth securing 2 to 3 months out.

Korcula Town

hostel **20 USD** mid **75 USD** comfort **170 USD**

Rooms inside the old town walls for atmosphere, Lumbarda for a beach-adjacent base a short bus ride out. Check what a room costs near the old town.

Dubrovnik

hostel **28 USD** mid **120 USD** comfort **320 USD**

Inside the old town walls costs a real premium; Lapad or Ploce offer calmer, cheaper bases a short walk or bus ride from the walls. Compare room options in Dubrovnik.

TOURS WORTH PAYING FOR

Walls of Dubrovnik: small-group walking tour with a local

from 42 USD

5.0 (82 reviews)

Blue and Green Cave experience: drinks, snorkeling and Sunj Beach

from 65 USD

5.0 (71 reviews)

Bits of history: half-day kayak tour with wine tasting

from 68 USD

5.0 (193 reviews)

Where to stay: Zadar and Plitvice Lakes

prices per night, double room · both easy extensions to the 14-day route

Zadar and Plitvice both work as extensions to the classic island run rather than the main itinerary itself; book them as a northern add-on if time allows. A hotel near Plitvice's entrances beats a long day-trip drive if visiting more than one section of the park.

Zadar

hostel **16 USD** mid **60 USD** comfort **140 USD**

The old town peninsula for walking distance to the Sea Organ, a calmer and cheaper alternative to the busier Dalmatian island stops. Check what a room costs in Zadar's old town.

Plitvice Lakes

guesthouse **35 USD** mid **80 USD** comfort **160 USD**

A guesthouse near one of the park entrances beats a hotel further out; the park itself has no lodging inside its boundaries. Compare guesthouse options near Plitvice.

TOURS WORTH PAYING FOR

Zadar Archipelago sailing tour, shared boat

from 47 USD

5.0 (74 reviews)

Kayaking adventure on the Mreznica River, near Plitvice Lakes

from 65 USD

5.0 (138 reviews)

Boat tour to the Zadar Islands

from 41 USD

5.0 (37 reviews)

05

Routes and itineraries

Eight paths by persona and budget, a map of the classic ferry loop, and a 10-day route worked out day by day.

IN THIS CHAPTER

Pick your trip 27

Which islands, in what order 28

The classic loop, as a map 29

The 10-day route, day by day 30

Pick your trip

three dimensions, eight paths · find yours, jump to the matching itinerary

Who you travel with, how long you have, and what you spend per night decide the route before any island list does. Find your row below; the 10-day route on the next spread covers path two in full.

SOLO · 5D · BACKPACKER

Split to Hvar ferry loop

USD 350 · hostel dorms

- Split 2n: old town, ferry terminal
- Hvar 3n: Pakleni Islands day trip

SOLO · 10D · BACKPACKER

Split, Hvar, Korcula, Dubrovnik

USD 650 · hostels, deck-class ferries

- Split 2, Hvar 2, Korcula 2
- Dubrovnik 4: old town hostel

COUPLE · 10D · MID

Split, Hvar, Korcula, Dubrovnik

USD 2,600 for 2 · mid-range rooms

- Split 2: room near the palace
- Hvar 2, Korcula 2, Dubrovnik 4

GROUP OF 6 · 7D · MID-HIGH

Skippered sailing charter

USD 12,000 for 6 · boat + skipper

- Split 1: board the boat
- 6 nights sailing, own route

FAMILY · 10D · MID

Split, Hvar, Dubrovnik, no Korcula

USD 4,400 · family of 4

- Split 3: apartment near beach
- Hvar 3, Dubrovnik 4: family rooms

FAMILY · 7D · COMFORT

Split and Zadar, no islands

USD 3,800 · family of 4

- Split 4: apartment, pool
- Plitvice day trip, Zadar 2

WINDSURFER · 8D · MID

Split, Viganj, Korcula

USD 1,600 · guesthouse + gear rental

- Split 2
- Viganj 4: windsurf base
- Korcula 2

RETIREE · 14D · COMFORT

Zagreb, Plitvice, coast, no ferries

USD 8,800 per couple

- Zagreb 2, Plitvice 2: rental car
- Split 3, Dubrovnik 4: comfort hotels

SEE ALSO Full day-by-day versions online: the 7-day route and the 14-day route.

Which islands, in what order

the sequence matters as much as the islands themselves

The classic Split-to-Dubrovnik run works south-to-north or north-to-south, but the ferry timetable makes one direction meaningfully easier: heading south (Split, Hvar, Korcula, Dubrovnik) follows the direction most catamaran schedules are built around, with more daily departures than the reverse.

DAYS AVAILABLE	RECOMMENDED ORDER	SKIP IF TIGHT
5–6 days	Split, Hvar, Dubrovnik (direct ferry or bus)	Korcula; add it back on a longer trip
7–10 days	Split, Hvar, Korcula, Dubrovnik	Nothing; this is the balanced default route
11–14 days	Zadar, Split, Hvar, Korcula, Dubrovnik	Add Plitvice Lakes as a Zadar day trip if time allows

route logic: Pack Lightly Croatia cluster, verified against Jadrolinija schedule, 2026-08

Flying into Split and out of Dubrovnik (or the reverse) avoids doubling back on the same ferry route; most budget airlines serve both airports directly.

Adding a fifth stop to a 7-day trip usually means less time in each place, not more ground covered well. Three or four stops, done properly, beats five rushed ones.

05

DIG IN

Ferry timing detail for each leg is on page 19; the full islands write-up covers alternatives beyond this route.

The classic loop, as a map

Split south to Dubrovnik, with the ferry legs between each island

Catamarans cover the inter-island legs in about an hour each; the final Korcula to Dubrovnik leg runs longer by sea or shorter by bus over the Peljesac bridge. Book the Hvar to Korcula leg first in high season; it sells out before the others.



The 10-day route, day by day

Split, Hvar, Korcula, Dubrovnik · the fullest first-timer loop

1-2	Split	Land, settle into Diocletian's Palace, Cathedral bell tower and Marjan Hill.
3-4	Hvar	1h catamaran, Spanish Fortress at sunset, a Pakleni Islands day trip.
5-6	Korcula	1h catamaran, old town walls walk, a wine-tasting detour into the interior.
7	To Dubrovnik	Ferry or bus via the Peljesac bridge; afternoon free to settle in.
8-10	Dubrovnik	City walls walk at opening, Mount Srd cable car, a Lokrum Island half-day away from the crowds.

THE FULL PICTURE

The full 14-day route extends this loop north to Zadar and Plitvice Lakes for travelers with more time.

06

When to go, what it costs

Weather, crowds and prices by month, then an island day itemized at three travel styles.

IN THIS CHAPTER

Weather, crowds, price 32

What an island day really costs 33

Weather, crowds, price

12-month calendar · Dalmatian-coast-weighted

Croatia's coast splits cleanly around the sea temperature and the crowds that follow it: May, June, and September give warm-enough water for swimming with a full ferry timetable and lighter old-town crowds. July and August bake Dalmatia and pack every island and old town, with Dubrovnik and Split at a genuine standstill. Winter shuts down most of the ferry network and many island businesses close entirely.

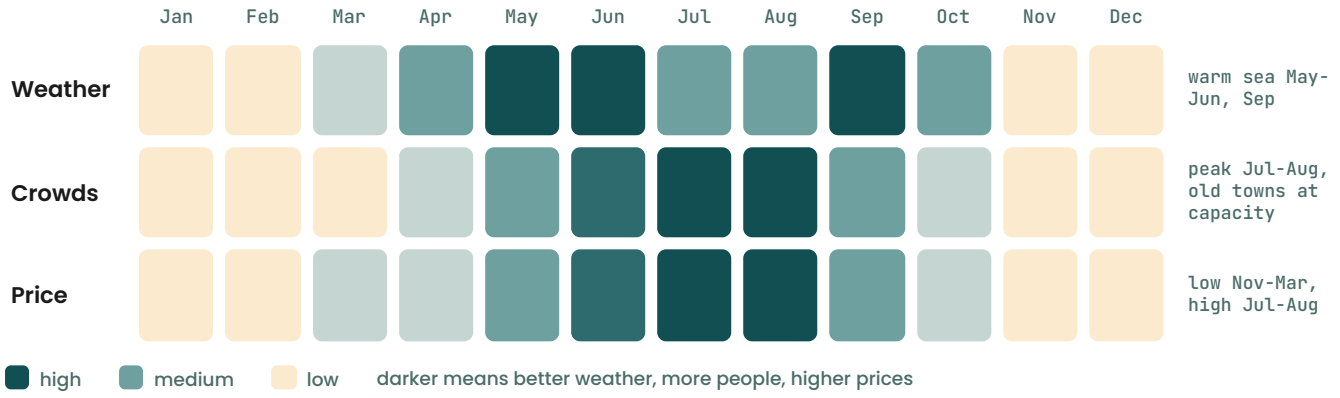

source: best-travel-time dataset · captured 2026-08-17

WHAT THINGS COST: QUOTED VS PAID

SAMPLE DATA

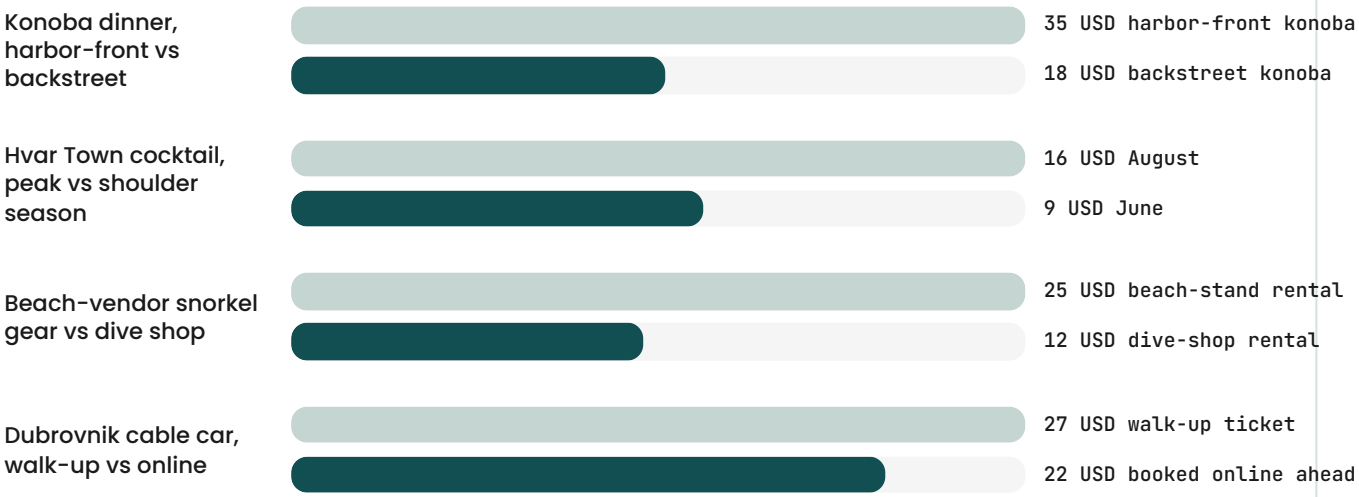

pack-lightly.com

What an island day costs

three travel styles · printed the way the day spends it

Island-hop budgets hide in ferry passes and averages, so here is a day itemized instead: a bed, three meals, the ferry leg, and one thing worth doing. Three real versions of the same day in Hvar.

A DAY IN CROATIA

* backpacker *

hostel dorm bed	22.00
bakery breakfast, burek + coffee	4.00
sandwich lunch, bakery or market	5.00
backstreet konoba dinner	13.00
catamaran ferry leg (avg over trip)	4.00
Spanish Fortress entry	3.00
beach day, no cost	0.00
water + snacks	4.00
TOTAL / DAY	**~55 USD**

budget-calculator data · 2026-08-17

A DAY IN CROATIA

* standard *

mid-range double room, half	55.00
hotel breakfast, included	incl.
cafe lunch	14.00
harbor-front dinner with wine	28.00
catamaran ferry leg (avg over trip)	8.00
Pakleni Islands water taxi	12.00
sunset drink	3.00
TOTAL / DAY	**~120 USD**

budget-calculator data · 2026-08-17

A DAY IN CROATIA

* comfort *

harbor-view suite, half	140.00
hotel breakfast	incl.
restaurant lunch	35.00
fine-dining dinner with wine	65.00
private water taxi, half day	30.00
sunset sailing add-on	incl. above
rooftop cocktails x2	10.00
TOTAL / DAY	**~280 USD**

budget-calculator data · 2026-08-17

Run the same numbers for your own dates, group size and currency in the free budget calculator on pack-lightly.com.

Open the Budget Calculator

06

07

Practical

Entry rules, money, transport, eSIM, health, packing. The boring parts you only read once. Done right, you never think about them again.

IN THIS CHAPTER

Book in this order 35

Money and transport 36

Bed, bag, signal 37

Health basics 38

Book in this order

three things before you fly · everything else on the ground

Croatia rewards booking the inter-island ferries ahead in July and August and leaving the rest loose. As a Schengen member, entry itself is simple for most nationalities: no visa for stays under 90 days, though ETIAS registration applies from late 2026. Three things genuinely reward locking in early, in this order.

8 wk before

International flights

Fares to Split or Dubrovnik bottom out six to eight weeks ahead for the May-June and September windows. Both airports run direct routes from most of Europe.

Compare fares on Skyscanner

4-6 wk before

Inter-island ferries

Book the Hvar to Korcula catamaran leg first; it sells out before the others in July and August. The rest of the route is more flexible.

Check ferry schedules on Omio

2 wk before

Hvar Town room + insurance

Hvar's hotel rates spike hardest of any Dalmatian stop; book it ahead of the rest. Buy travel insurance covering any planned diving or sailing activities specifically.

Book Hvar Town on Stay22

1 wk before

eSIM

Install before departure, activate on the plane. As a Schengen and EU country, Croatia's connectivity is excellent almost everywhere on the route.

Set up a Saily eSIM

Passport rule: three months validity beyond your planned departure from the Schengen area, standard for any Schengen entry.

Tell your bank the dates before you fly, though card acceptance is near-universal in Croatia even on smaller islands.

07

Money and transport

euro, card near-universal · ferries for islands, bus or car for the mainland

Card and cash both work smoothly here; Croatia adopted the euro in January 2023, which removed the currency-exchange step entirely for anyone coming from the eurozone. Card acceptance is near-universal, even on smaller islands and at most konobas (traditional taverns); cash still helps for small kiosks, some water taxis, and tips.

ITEM	BACKPACKER	MID	COMFORT
Hostel dorm / mid-range double	EUR 20	EUR 60	EUR 130
Konoba meal, backstreet vs harbor-front	EUR 12	EUR 25	EUR 55
Coffee, standing at the bar	EUR 1.50	EUR 2.50	EUR 4
Catamaran ferry leg, one way	EUR 8	EUR 12	EUR 20 (fast/priority)
Local beer or wine, glass	EUR 3	EUR 5	EUR 9

verified 2026-08-17 · per-category numbers in the budget guide

TRANSPORT: WHAT BEATS WHAT

Jadrolinija ferries and catamarans are the backbone of any island route; both car ferries and passenger-only catamarans run the main Split-Hvar-Korcula-Dubrovnik corridor. Buses connect the mainland coast reliably and cheaply, including the Korcula-to-Dubrovnik leg over the Peljesac bridge. A rental car makes sense for the Zagreb-Plitvice-coast route or for exploring the mainland between ferry stops, but becomes a liability once island-hopping, since most old towns restrict or ban cars entirely. Domestic flights exist between Zagreb and the coast but rarely beat the bus or ferry on a Dalmatian-only itinerary.

The Peljesac bridge (opened 2022) lets buses skip crossing through a short strip of Bosnia and Herzegovina on the coastal road, worth confirming a bus route uses it if border-crossing time matters.

Rental car agencies at small island airports are named without links where no partner relation exists; book direct through the operator's own site.

GO DEEPER Full itinerary transport options sit in the 7-day itinerary and 14-day itinerary.

Bed, bag, signal

rooms and apartments · packing for ferries and old-town cobblestones · eSIM, the three solved problems

BED

For rooms and apartments, Stay22 wins on free-cancellation policy and inventory depth across the coast and islands alike. For hostels and budget stays, Hostelworld has the deeper review pool. Locally run apartments (sobe, the Croatian word for private rooms) are common on the islands and often beat hotel rates for the same location; look for owner-direct listings for the best value.

BAG: THE 10-DAY ISLAND-HOP LIST

- [ ] A soft-sided bag or backpack over a hard-shell case, easier on ferry gangways and cobblestone old towns
- [ ] Water shoes; much of the coast is rocky underfoot even at "sand" beaches
- [ ] A light rain layer for shoulder-season sailing; the Adriatic can turn quickly
- [ ] Sturdy sandals or trainers for old-town cobblestones, polished smooth by centuries of foot traffic
- [ ] Starter med-kit: motion-sickness tablets for the ferry legs, basic pain relief, electrolytes
- [ ] SPF 50, reapplied often on boat days when reflection off the water intensifies UV exposure
- [ ] Type C/F/G plug adapter (Croatia uses the standard European two-pin socket)
- [ ] 20,000 mAh power bank for long ferry days between charging opportunities
- [ ] A modest cover-up for visiting churches and religious sites (shoulders and knees covered)
- [ ] Swimwear and a quick-dry towel, since beach infrastructure is thinner than resort-style destinations

Signal. Buy the eSIM the day before you fly and activate it on the plane. A 5 GB plan covers a week; 10 GB covers ten days of maps, ferry-schedule checks, and photo uploads. Coverage is strong even on the smaller islands.

Set up a Saily eSIM

07

Health basics

no required vaccines for most travelers · sun and ferry motion sickness are the real risks

Croatia requires no mandatory vaccinations for most travelers arriving from the EU, UK, or North America; routine vaccines (MMR, tetanus) are the standard travel-clinic recommendation, not a legal entry requirement. The two genuine everyday risks are sun exposure on long boat days, where reflection off the water intensifies UV well beyond what it feels like, and motion sickness on rougher ferry crossings, easily managed with medication taken before boarding rather than after symptoms start.

PRACTICAL BASICS

- [ ] Tap water is safe to drink throughout Croatia, including on most inhabited islands
- [ ] Sun: reflection off the water on ferry and boat days burns faster than it feels; reapply SPF every two hours
- [ ] Motion sickness: take medication before boarding a ferry in rough conditions, not after symptoms start
- [ ] Pharmacies are well stocked in every town of any size, with English widely spoken by staff
- [ ] EU nationals: bring an EHIC or GHIC card for reciprocal healthcare access; non-EU visitors need standard travel insurance

READ ON

The off-the-beaten-path breakdown covers remote-island health basics for Lastovo and other lesser-visited stops.

08

Safe and smart

The scams that target first-time island visitors, the etiquette that matters, and the language minimum that changes how locals respond.

IN THIS CHAPTER

The scams that still work	40
Etiquette: do and do not	41
Emergency numbers + phrases	42

The scams that still work

concentrated in old-town tourist zones and harbor areas, rare elsewhere

Croatia is one of the safer destinations in Europe for visitors, with violent crime against tourists genuinely rare. What exists is concentrated in old-town tourist zones and harbor areas during peak season, mostly opportunistic rather than organized. Knowing three patterns protects most of the money and stress tourists actually lose.

OLD TOWNS AND HARBORS

Unlicensed water taxis and "tours"

A stranger at the harbor offering a same-day Blue Cave or island trip at an unusually low price is often unlicensed or overselling capacity. Book through a listed operator or your accommodation instead.

Restaurant menu confusion

Some harbor-front restaurants price seafood by weight rather than per plate, and a small subset present this unclearly. Confirm the total price before ordering fish dishes specifically.

Fake "sold out" accommodation calls

A caller claiming your booked room is unavailable, offering an "alternative," is a known pattern in peak season. Verify directly with the booking platform or property before believing it.

FERRIES AND TRANSPORT

Unofficial "porters" at ferry terminals

A stranger offering to carry bags or "help" find your ferry at a busy terminal typically expects payment. Official Jadrolinija staff wear identifiable uniforms.

Overpriced airport taxis

Unmetered taxis at Split and Dubrovnik airports sometimes quote inflated flat rates to unfamiliar arrivals. Use a ride-hailing app or a pre-booked transfer instead.

Rental car damage disputes

Photograph every angle of a rental car before driving off, including existing scratches. Small local rental agencies have a mixed reputation on damage claims.

08

MORE ON THE SITE Full safety context by region sits in the travel safety map.

Etiquette: do and do not

around old-town residents, ferries, and the overtourism conversation

Most etiquette missteps in Croatia come from treating old-town centers like theme parks rather than places where people actually live. A few rules cover most situations.

Do

- Keep old-town alleys and residential courtyards quiet after dark, especially in Dubrovnik, Split, and Hvar
- Dress modestly when visiting churches and cathedrals (shoulders and knees covered)
- Book ferry tickets ahead in peak season rather than assuming a walk-up seat
- Ask before photographing private doorways, balconies, or residents directly
- Tip 10 percent at restaurants where service was good; it is appreciated but not automatic

Do not

- Assume every "sold out" claim from a stranger at a busy ferry terminal or accommodation is genuine
- Wear swimwear away from the beach or harbor promenade; old-town centers expect regular clothing
- Rely on the assumption that August dates will have room; book Hvar and Dubrovnik especially far ahead
- Expect cash-only anywhere in Croatia; card is near-universal, even on small islands
- Drive a rental car into most old-town centers; they are pedestrianized or restricted by permit

08

READ ON

Cruise-ship timing and the overtourism context specific to Dubrovnik is on page 21.

Emergency numbers and eight phrases

save the numbers now · the phrases change how locals respond

GENERAL EMERGENCY
112
EU-wide, works nationwide

POLICE
192
nationwide

AMBULANCE
194
nationwide

COAST GUARD (SEARCH AND RESCUE)
195
for boat and ferry emergencies

US EMBASSY ZAGREB
+385 1 661 2200
citizen services

KBC SPLIT (MAJOR HOSPITAL)
+385 21 556 111
Split, English-speaking staff

EIGHT PHRASES THAT CHANGE HOW LOCALS RESPOND

ENGLISH	CROATIAN (PHONETIC)	NOTES
Hello	bok	casual, works everywhere
Good day (more formal)	dobar dan	for shops, official settings
Thank you	hvala	universal
Yes / No	da / ne	basic essentials
How much?	koliko kosta?	markets, taxis
Please	molim	also means "you're welcome" and "pardon?"
Where is the bathroom?	gdje je toalet?	practical basics
Help!	upomoc!	emergencies only

Save your accommodation's address in your phone before every ferry transfer day; not every small island port has reliable signal.

English is widely spoken in tourist areas, hotels, and restaurants across the entire coast; the phrases above are a courtesy, not a necessity.

09

Tools and reference

The live tools this guide was built from, the cut-out cards for your wallet, and the sources behind every number.

IN THIS CHAPTER

Take the live tools with you 44

Print cards: cut, fold, take 45

Sources and methodology 46

Take the live tools with you

scan to open · data updates after this PDF was printed

This guide is a snapshot; the tools behind it keep updating. Scan a code or type the short URL. Each one is preloaded with the same Croatia data this guide was built from.

Trip Budget Calculator

Croatia: 55 USD/day backpacker, 280 USD/day comfort.

pack-lightly.com/
tool/budget-calculator/

Country Map

Every stop in this guide mapped, from Split to Dubrovnik.

pack-lightly.com/
tool/country-map/

Best Time to Travel

Best: May, Jun, Sep. Month-by-month weather for 140+ countries.

pack-lightly.com/
tool/best-travel-time-worldmap/

Visa Checker

Croatia: Schengen since 2023, no visa under 90 days for most passports.

pack-lightly.com/
tool/visa-checker/

Print cards: cut, fold, take

print at 100% scale · credit-card size, 85 x 54 mm

Print this page on A4 or US Letter at 100 percent (no fit-to-page), cut along the dashed lines, and the two cards live in your wallet for the trip. The form fields are interactive in Acrobat and iOS Preview if you would rather type than write.

CROATIAN · ESSENTIALS

Hello	bok
Good day	dobar dan
Thank you	hvala
Yes / No	da / ne
How much?	koliko kosta?
Please	molim
Where is bathroom?	gdje je toalet?
Help!	upomoc!

pack-lightly.com

EMERGENCY · CROATIA

General emergency	112
Coast Guard	195
Ambulance	194
US Embassy Zagreb	+385 1 661 2200

My accommodation: _____

Address: _____

Insurance #: _____

Left card front, right card back: print double-sided on the short edge and they fold into one.

Lost the guide, kept the card? The QR opens the live Croatia hub with every page this guide links to, plus updates published after this edition went to print.

pack-lightly.com/croatia/

Photograph both cards before you cut. A phone copy of the emergency card still works when the wallet is back at your accommodation.

Ask your accommodation host to write the name and address on the back. Ferry-terminal staff and taxi drivers read it in one glance.

Image credits

every photo, its author and license

All location, food and wildlife photographs come from Wikimedia Commons. Each is reused under the Creative Commons or public-domain license noted below, with attribution to the photographer. Under CC BY-SA, this list and any reuse carry the same share-alike terms. Click any title to open the original file on Commons.

1. **croatia cover**. Diliff, CC BY-SA 3.0.
2. **dubrovnik old town walls**. Bgabel, CC BY-SA 3.0.
3. **hvar harbor**. Bernard Gagnon, CC BY-SA 3.0.
4. **korcula old town**. Quintin Soloviev, CC BY-SA.
5. **plitvice lakes waterfalls**. Zysko serhii, CC BY-SA.
6. **split diocletian palace**. Jorge Franganillo, CC BY 2.0.
7. **zadar sea organ**. Ben Snooks, CC BY-SA.

Tour data and prices: Viator Partner API, captured July 2026. Author portrait and brand marks: Pack Lightly.

Sources and methodology

every number traces to a dated source



WRITTEN BY

Wouter van Kemenade

Founder of Pack Lightly. Performance-marketing background, data-led travel writing. Every number in this guide is verified against a source listed below; if a price moves more than 15 percent, the next edition flags it.

SOURCES USED IN THIS EDITION

1. Room, apartment, and hostel pricing: Stay22 and Hostelworld snapshot 2026-08-17, Split, Hvar, Korcula, and Dubrovnik.
2. Ferry schedule pattern: Jadrolinija summer timetable, verified 2026-08-17.
3. Entry policy: EU ETIAS portal (travel-europe.europa.eu), retrieved 2026-08-17.
4. Travel advisories: FCDO and US State Department, last update 2026-07.
5. Climate: best-travel-time dataset, 10-year averages, captured 2026-08-17.
6. Tour data and prices: Viator Partner API, captured 2026-08-17.
7. Pack Lightly Croatia cluster pages, retrieved 2026-08-17: hub · best places · islands · national parks

Methodology. Pack Lightly's country scores aggregate eleven dimensions into the 0-100 scorecard on page 5, re-scored every six months. Budget figures come from the live budget-calculator dataset, climate verdicts from the best-travel-time dataset, both stamped with their capture date where they appear.

What changed in edition 2026.08: first release on the v2 design standard. Next planned update: February 2027. Not covered here: cruise stopovers, group coach tours, medical tourism.

Photo credits. Every photograph is sourced from Wikimedia Commons under a Creative Commons or public-domain license. The full per-image list, with each photographer and license, is on the next page. The cover shows Dubrovnik's Old Town walls and the Adriatic Sea.